



THE UNIVERSITY OF BRITISH COLUMBIA

[NEWS](#) | [EVENTS](#) | [DIRECTORIES](#) | [SEARCH UBC](#) | [myUBC LOGIN](#)

WAYFINDING AT UBC

[PRINTABLE MAPS](#) | [ACCESSIBILITY ROUTING](#) | [HELP](#) | [FEEDBACK](#)

[E-mail Location](#) | [Link to Location](#)

FOREST SCIENCES CENTRE

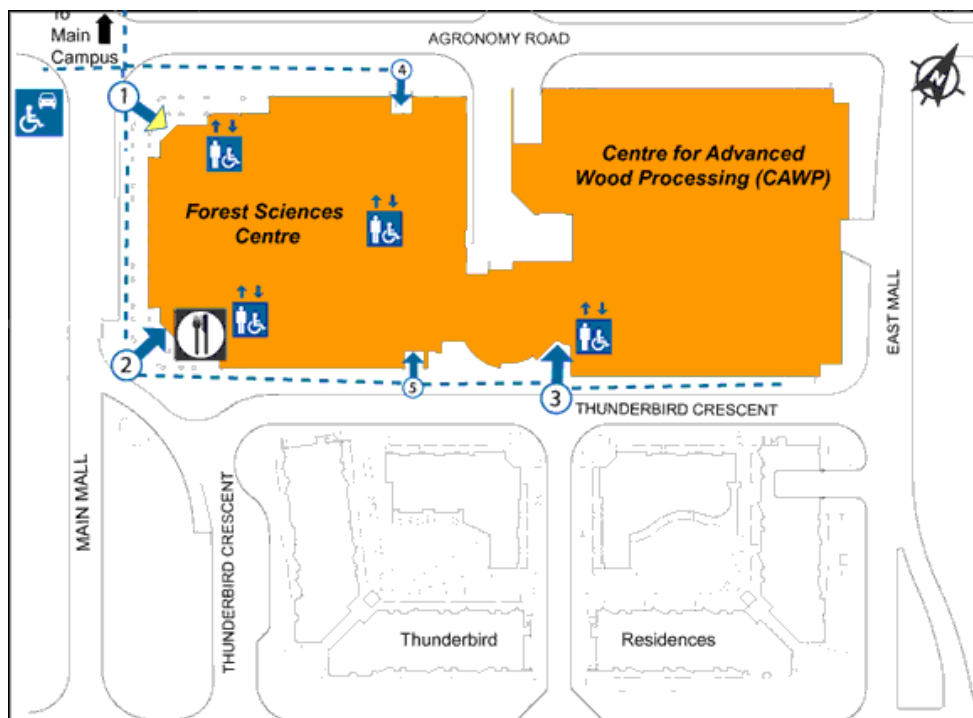
2424 MAIN MALL V6T 1Z4



- [Locate on Campus Map](#)
(& Plot Second Location)
 - [Detailed Location & Occupant Information](#)
 - [Closest Parking](#)
 - [Local Area Map](#)
 - [Footprint Map](#)
(Entrances and Accessibility Information)
 - [Road Map & Directions \(Google\)](#)
 - [Satellite Image \(Google\)](#)
 - [Check UBC Wireless Availability](#)
- [Display All](#) | [Hide All](#)
- Last reviewed 30-Aug-2007.
Incorrect? [Let us know.](#)

FOOTPRINT MAP (ENTRANCES AND ACCESSIBILITY INFORMATION)

Visit the [UBC Disability Resource Centre web site](#) for additional information and assistance.



Legend Entrances

- number in circle: identifies entrance in entrance notes (below)
- large arrow: principal entrance
- small arrow: secondary entrance
- solid shaft: accessible entrance
- striped shaft: inaccessible entrance
- yellow arrowhead: power door
- white arrowhead: manual door

- Bus Stop
- Parkade
- Food
- Under Construction
- Caution
- Manual Chair Path
- Power Chair Path
- Elevator
- Accessible Lift
- Designated Accessible Parking

<p>Entrance Notes</p> <p>(1) The main entrance is located at the north west corner of the building at the intersection of Main Mall and Agronomy Road. This entrance is level and accessible and has a power door. The entrance leads into the main lobby and atrium.</p> <p>(2) Another main entrance is located at the south west corner of the building on Main Mall. This entrance is level and accessible and has a manual door. The entrance leads to the main lobby and atrium.</p> <p>(3) The third entrance is located on the south side of the building on Thunderbird Crescent across from the Thunderbird Residences. This entrance is level and accessible and has a power door. The entrance leads into the Centre for Advanced Wood Processing.</p> <p>(4) The fourth entrance is located on the north side of the building on Agronomy Road. This entrance includes a ramp and is level and accessible with a manual door.</p>	<p>Accessibility Notes</p> <p>None. This building is fully accessible.</p>
<p>Routing Notes</p> <p>- n/a</p>	<p>Caution Notes</p> <p>- n/a</p>
<p>Closest Accessible Parking</p> <p>- B4 Lot</p>	<p>Other Accessibility Features</p> <ul style="list-style-type: none"> - External Accessible Ramp - Internal Accessible Ramp - Accessible Elevator Available - Accessible Washroom Available

[to top](#)



LOCATE ON CAMPUS MAP (& PLOT SECOND LOCATION)



FOREST SCIENCES CENTRE is located near the red arrow  on the map below. You can [plot a second location](#) below.

To find a different location, click anywhere on the map or [start a new search](#).



Finding Your Way: The Forest Sciences Centre is located on the east side of Main Mall across from the MacMillan Building.



Detailed Directions: A [road map and detailed directions](#) for **FOREST SCIENCES CENTRE** can be found on Google.



PLOT SECOND LOCATION

Use the search function below to find and highlight a second location with an orange arrow  on the map above (the red arrow  will indicate the first location, **FOREST SCIENCES CENTRE**).

[to top](#)

Last reviewed 30-May-2005

[to top](#) | [Campus & Community Planning](#) » [Wayfinding at UBC](#)

Campus & Community Planning
2210 West Mall, Vancouver, BC Canada V6T 1Z4

© [Copyright](#) The University of British Columbia, all rights reserved.

Env: PROD / USER